

This map is based on Ordnance Survey material with the permission of the Controller of Her Majesty's Stationery Office. Copyright, Unauthorised use, reproduction, distribution, or sale in any form or by any means, electronic, mechanical, photocopying, recording, or by any information storage and retrieval system, is prohibited. Ordnance Survey is not liable for any loss or damage arising from the use of this map. EAST SOMERSET COUNCIL Licence No. 100023334

Bath & North East Somerset Council
 KEVIN PACKER
 SERVICE MANAGER – HIGHWAYS AND PARKING
 ENVIRONMENTAL SERVICES

PRODUCED BY

DESIGN GROUP

SCHEME TITLE

A367 WELLS ROAD/MAPLE DRIVE
 WESTFIELD – ZEBRA CROSSING

DRAWING TITLE

CONSULTATION DRAWING

REV.	DATE	REVISIONS	DRWN.	CHKD.	APPROV.






SITE LOCATION
 SCALE: NTS

DATE	DRAWN BY	APPROVED BY
JULY 10	DMM	

SCALE	CHECKED
1:200 @A1	TP

DRAWING No.	REV.
TC8625/03	

KEY:

-  Kerb build out
-  Resin based surface treatment high friction buff
-  Tactile paving surface

